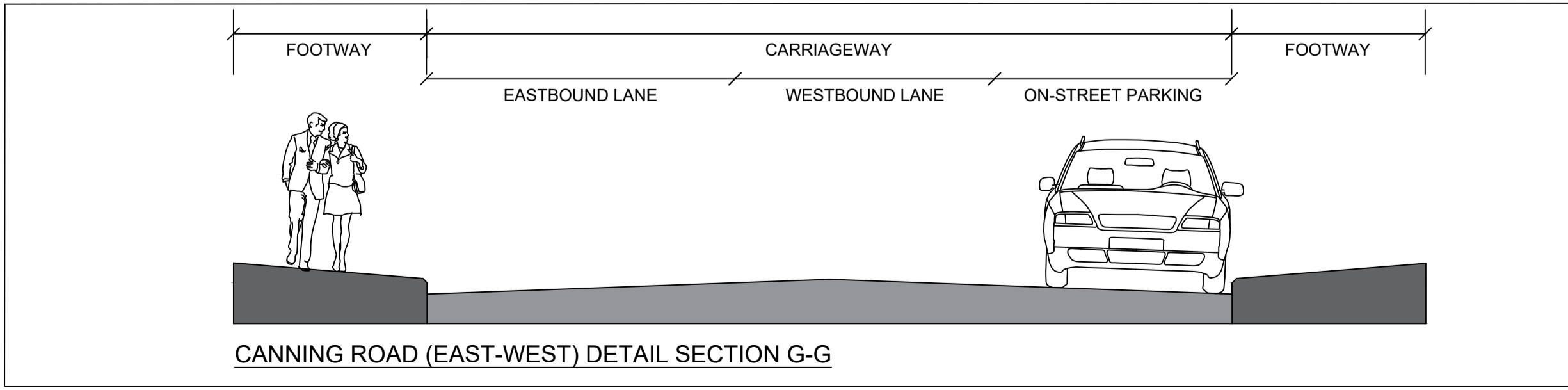
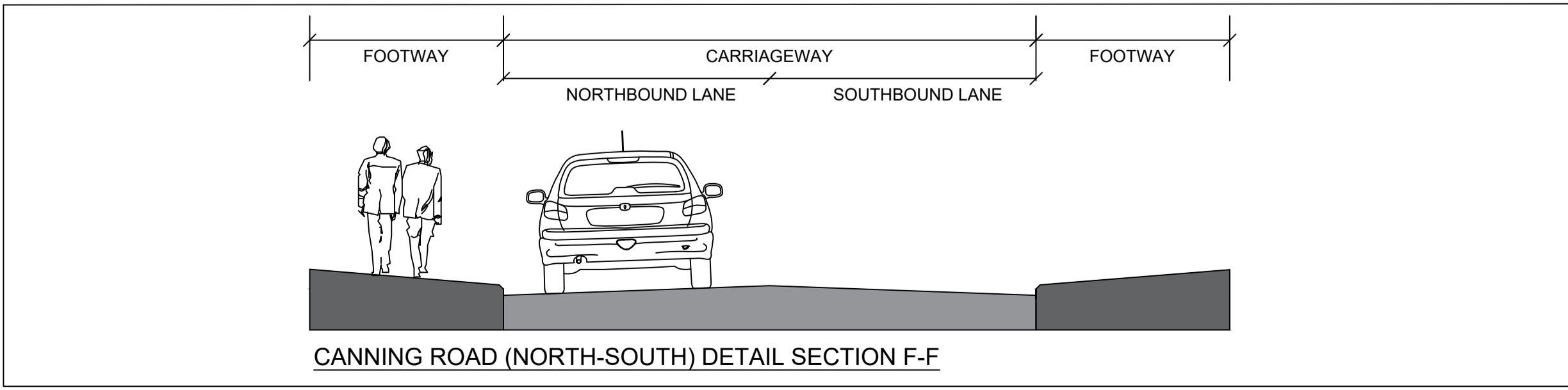
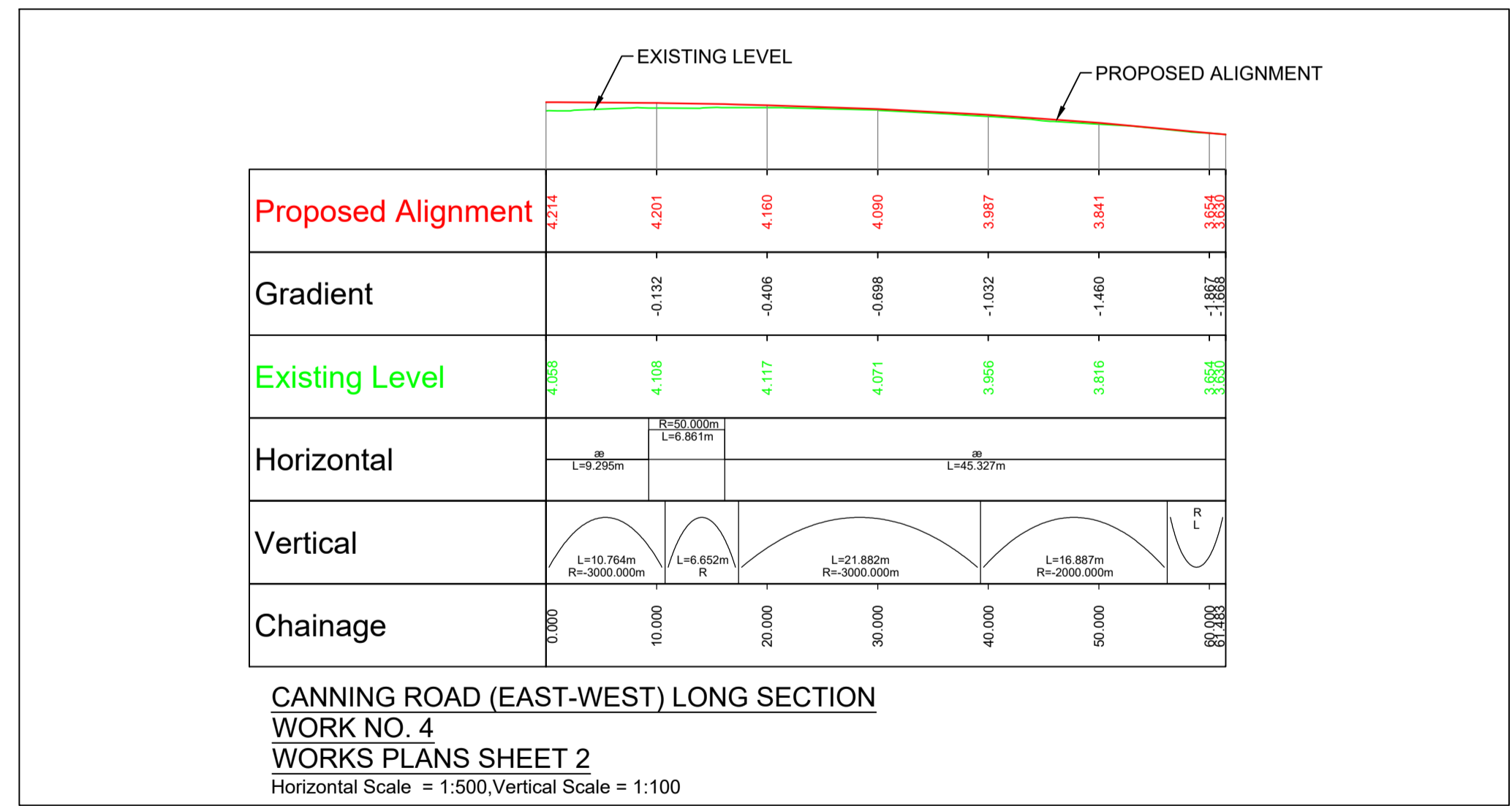
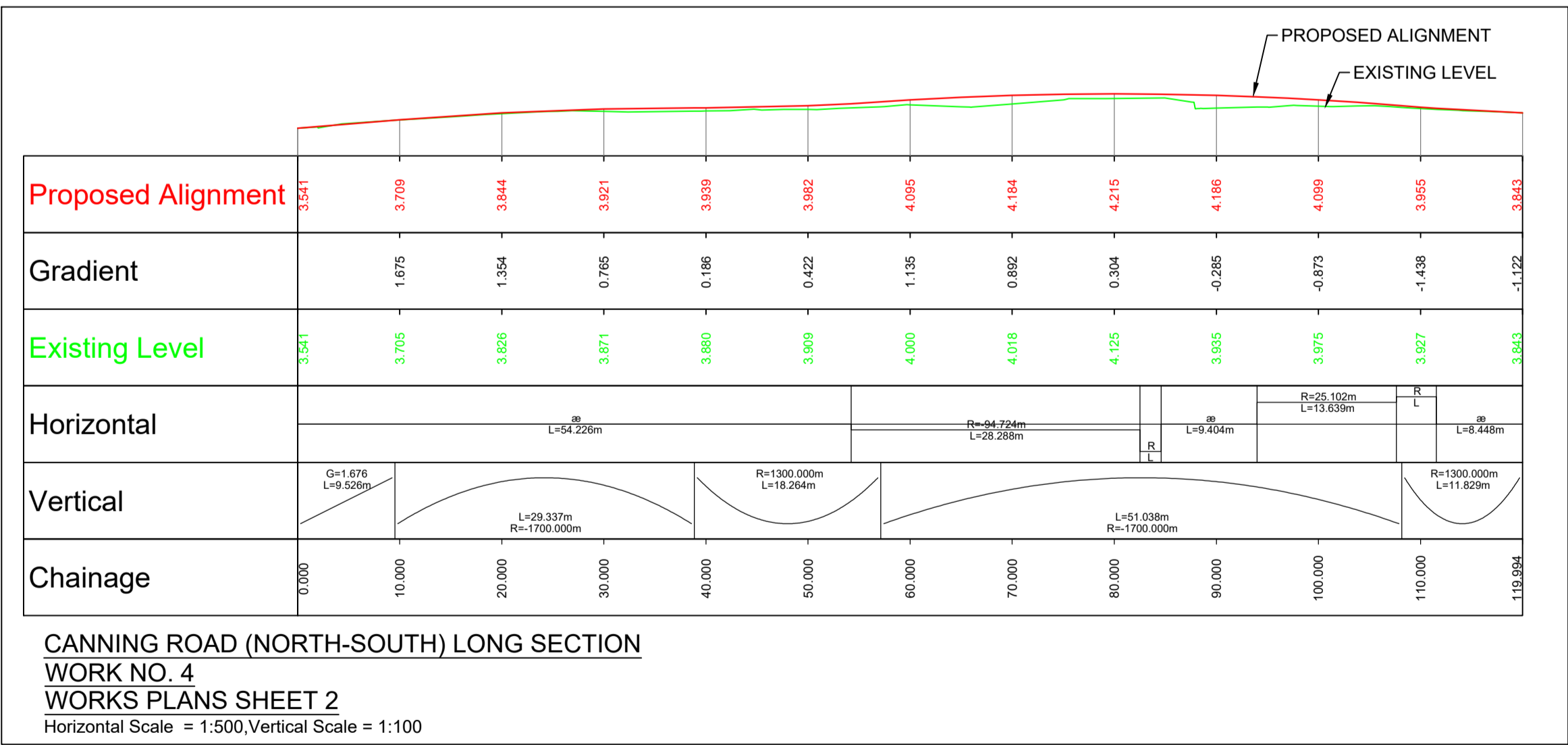


- KEY**
- NOTES**
1. ALL DIMENSIONS ARE IN METRES UNLESS OTHERWISE STATED
 2. THESE ENGINEERING SECTION DRAWINGS AND PLANS SHOULD BE READ IN CONJUNCTION WITH THE KEY PLAN AND ALONGSIDE OTHER PLANS AND DOCUMENTS IN THE DEVELOPMENT CONSENT ORDER APPLICATION. IN PARTICULAR THE WORKS PLANS AND SCHEDULE 1 (AUTHORISED DEVELOPMENT) TO THE DEVELOPMENT CONSENT ORDER.
 3. WORK NO. REFERENCES ARE DETAILED IN SCHEDULE 1 (AUTHORISED DEVELOPMENT) TO THE DEVELOPMENT CONSENT ORDER.
 4. THE DESIGN SHOWN ON THESE ENGINEERING SECTION DRAWINGS AND PLANS IS ILLUSTRATIVE AND WILL BE SUBJECT TO DETAILED DESIGN DEVELOPMENT; ANY CHANGES WILL BE LIMITED TO BEING WITHIN THE ORDER LIMITS AND ANY OTHER CONSTRAINTS INCLUDED IN THE DEVELOPMENT CONSENT ORDER.

Mapping reproduced by permission of Ordnance Survey on behalf of HMSO.
 © Crown copyright and database rights 2017. All rights reserved.
 Ordnance Survey licence number 100023395
 Contains OS data © Crown copyright and database rights 2017.



REVISION	DRAWN	CHECKED	APPROVED	DATE
DESCRIPTION				
PROJECT TITLE				
DRAWING TITLE				
ENGINEERING SECTION DRAWINGS AND PLANS SIDE ROADS - CANNING ROAD REGULATIONS 5(2)(o), 5(2)(p) AND 6(2)(a) SHEET 7 OF 9				
DRAWING STATUS				
FOR DCO SUBMISSION				
DRAWN	CHECKED	APPROVED	AUTHORISED	SUITABILITY
JC	PC	PC	JB	S4
SCALE @ A1 SIZE		DATE	REVISION	
AS SHOWN		08/06/2018	P00	
DRAWING NUMBER				
1069948-WSP-HSR-LL-DR-CH-0307				
Location	Type	Role	Number	